

Great Yarmouth Third River Crossing

Application for Development Consent Order

Document 6.3: Environmental Statement Volume III: ES Figures – Chapter 3

Planning Act 2008

**The Infrastructure Planning (Applications: Prescribed Forms and Procedure)
Regulations 2009 (as amended) (“APFP”)**

APFP regulation Number: 5(2)(a)

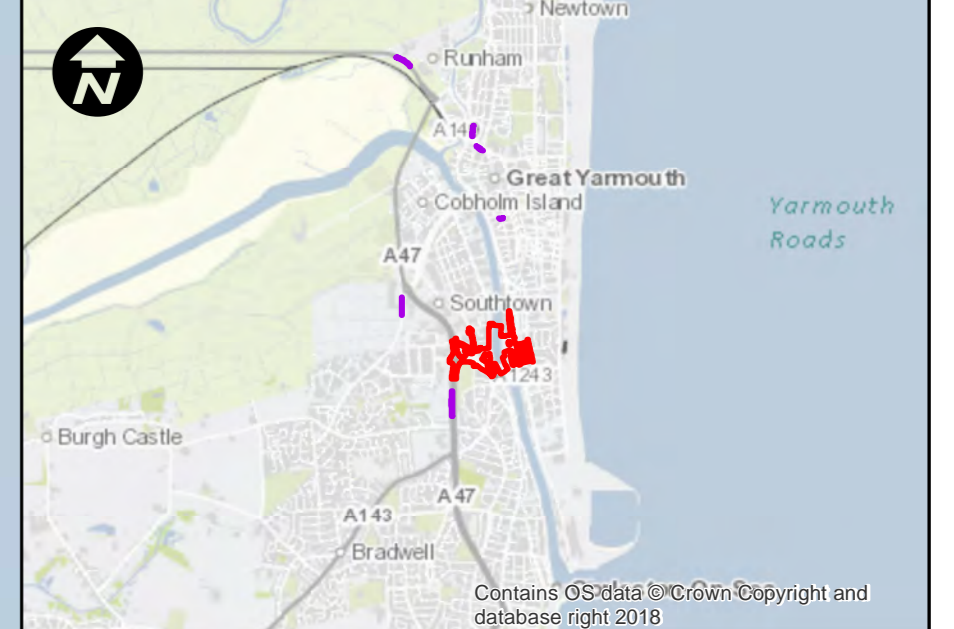
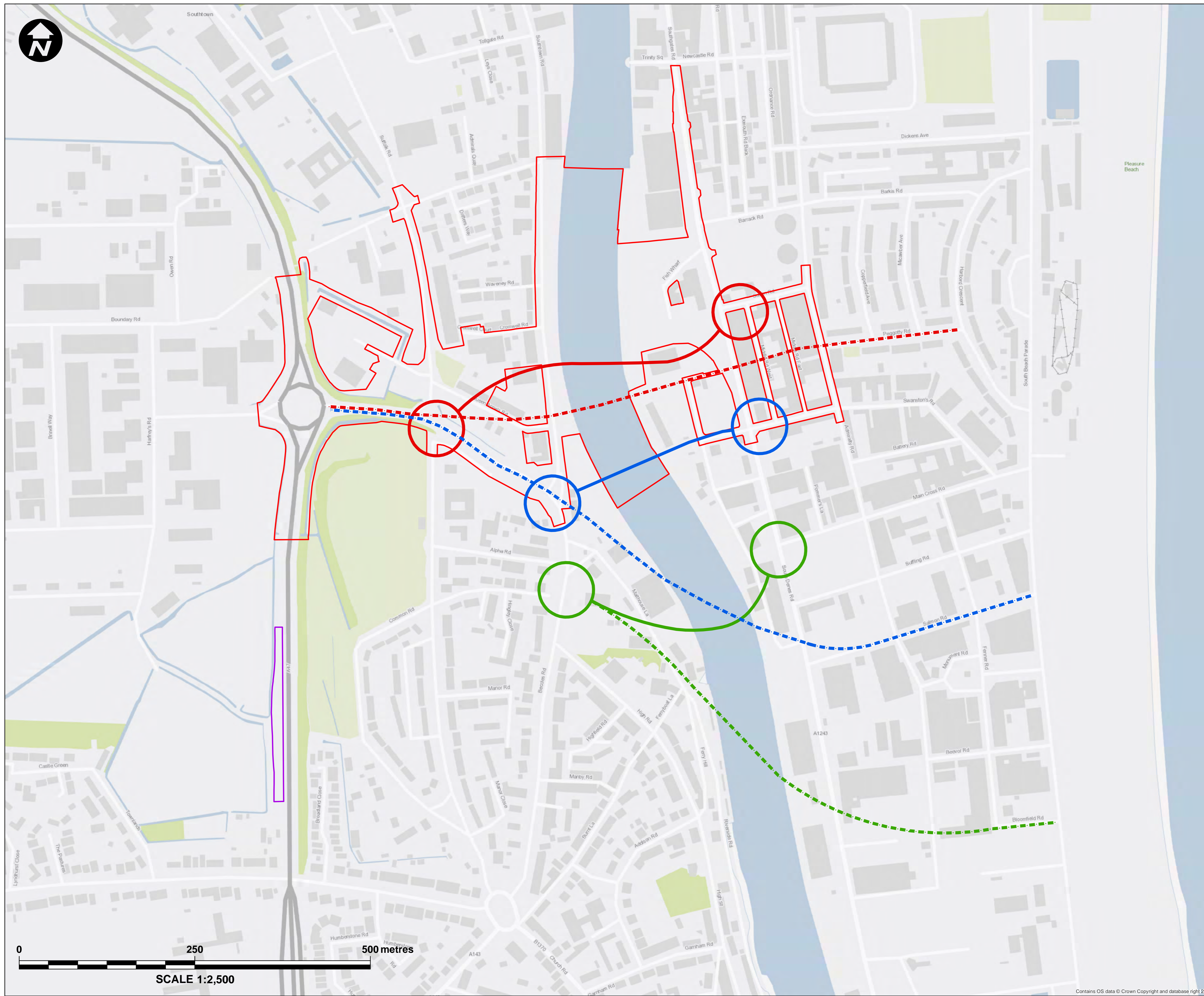
Planning Inspectorate Reference Number: TR010043

Author: Norfolk County Council

Document Reference: 6.3 – ES Figures: Chapter 3

Version Number: 0 – Revision for Submission

Date: 30 April 2019



- Key:**
- Principal Application Site
 - Satellite Application Sites
 - Bridge North
 - Bridge Central
 - Bridge South
 - Tunnel North
 - Tunnel Central
 - Tunnel South

Mapping reproduced by permission of Ordnance Survey on behalf of HMSO.
 © Crown copyright and database rights 2018 Ordnance Survey 100019340.

REVISION	DRAWN	CHECKED	APPROVED	DATE

Norfolk County Council
 Tom McCabe
 Executive Director of
 Community and Environmental Services
 Norfolk County Council
 County Hall, Martineau Lane
 Norwich NR1 2SG

PROJECT TITLE
**GREAT YARMOUTH
 THIRD RIVER CROSSING**

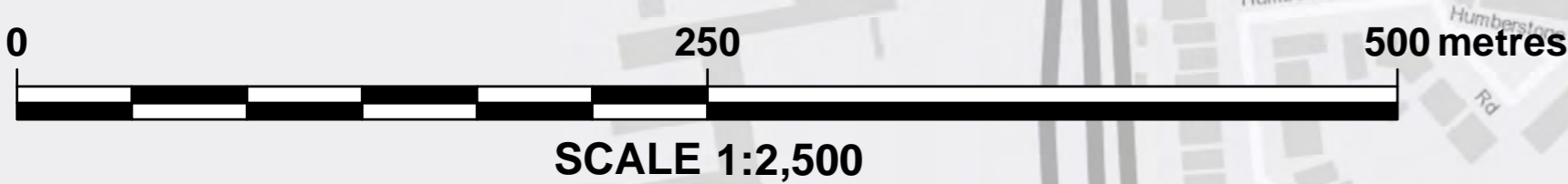
DRAWING TITLE
**FIGURE 3.1
 BRIDGE AND TUNNEL CORRIDORS
 OPTIONS CONSIDERED
 (REGULATION 5(2)(a))**

DRAWING STATUS
FOR DCO APPLICATION

DRAWN	CHECKED	APPROVED	AUTHORISED
SR	HH	HH	MK

SCALE @ A1 SIZE	DATE	REVISION
1:2,500	28/03/2019	P00

DRAWING NUMBER
 GYTRC-WSP-EGN-XX-DR-EN-2003



Contains OS data © Crown Copyright and database right 2018